NDB/DME (GPS) RWY 27

[USA] AL-3390 (GM)

SAARBRUCKEN (EDDR)
SAARBRUCKEN, GERMANY

ATIS ★ 125.3
FRANKFURT RADAR
129.675
SAARBRUCKEN TOWER ★
118.35

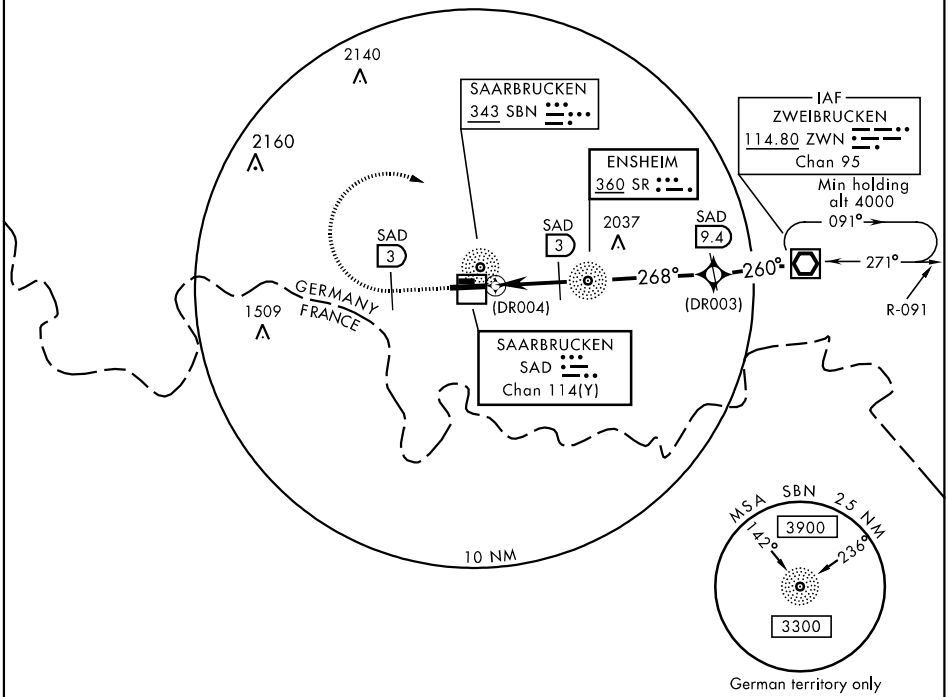

MISSED APPROACH
Climb to 2500 or SAD 3 DME whichever is later, then climbing right turn to 4000 direct ZWN VOR/DME and hold.

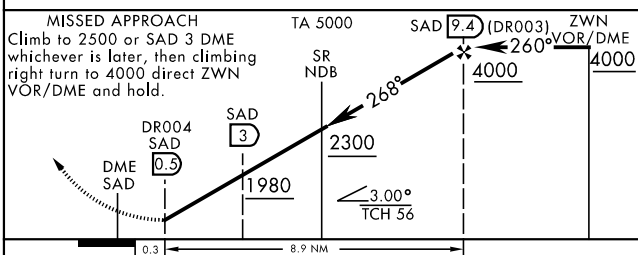

ELEV 1057

Rwy 09 ldg 6476′

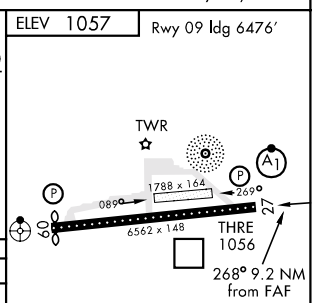

HIRL Rwy 09-27

CATEGORY	A	B	C	D
S-27 *	1580-800m	524(600-800m)	1580-1600m 524(600-1600m)	1580-2000m 524(600-2000m)
CIRCLING	NOT AUTHORIZED			

*When ALS inop, increase vis 800m all CAT's.

49° 13′N-07° 07′E