GF NDB/DME RWY 19

[redacted]

[USN] AL-1147 (IC)

REYKJAVIK (BIRK)

REYKJAVIK, ICELAND

ATIS ★128.1
REYJAVIK APP CON
119.0
REYKJAVIK TOWER
118.0 292.7
GND CON
121.7

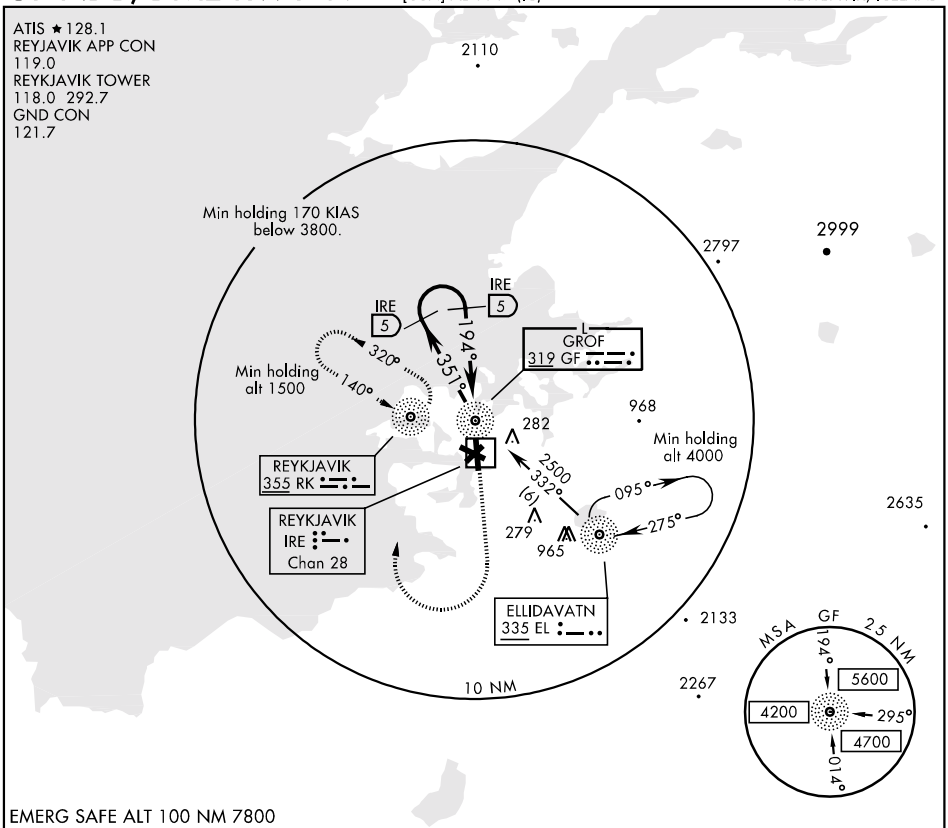

EMERG SAFE ALT 100 NM 7800

MISSED APPROACH
Climb on 194° to 1000 right turn to RK NDB holding at 1500.

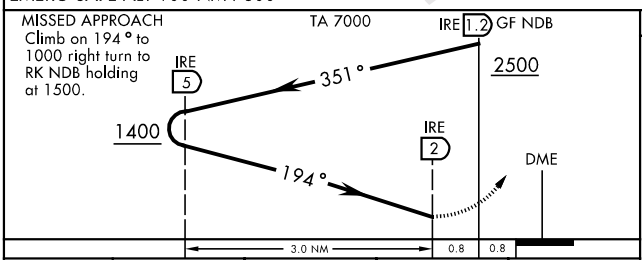

CATEGORY	A	B	C	D
S-19 *	680-2800m 633 (700-2800m)		NOT AUTHORIZED	
CIRCLING	700-2800m 652 (700-2800m)		NOT AUTHORIZED	

* When ALS inop, increase vis CAT ABC 400m.

ELEV 48

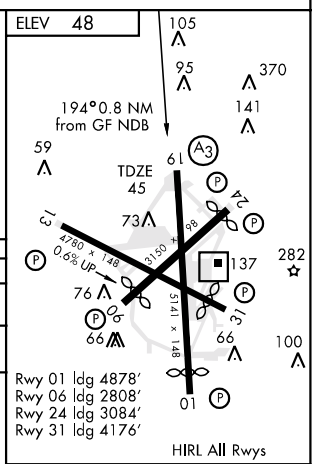

64°08'N-21°56'W

[redacted]