VOR RWY 26

AL-1440 [USAF]

CHIEVRES AB (EBCV)
CHIEVRES, BELGIUM

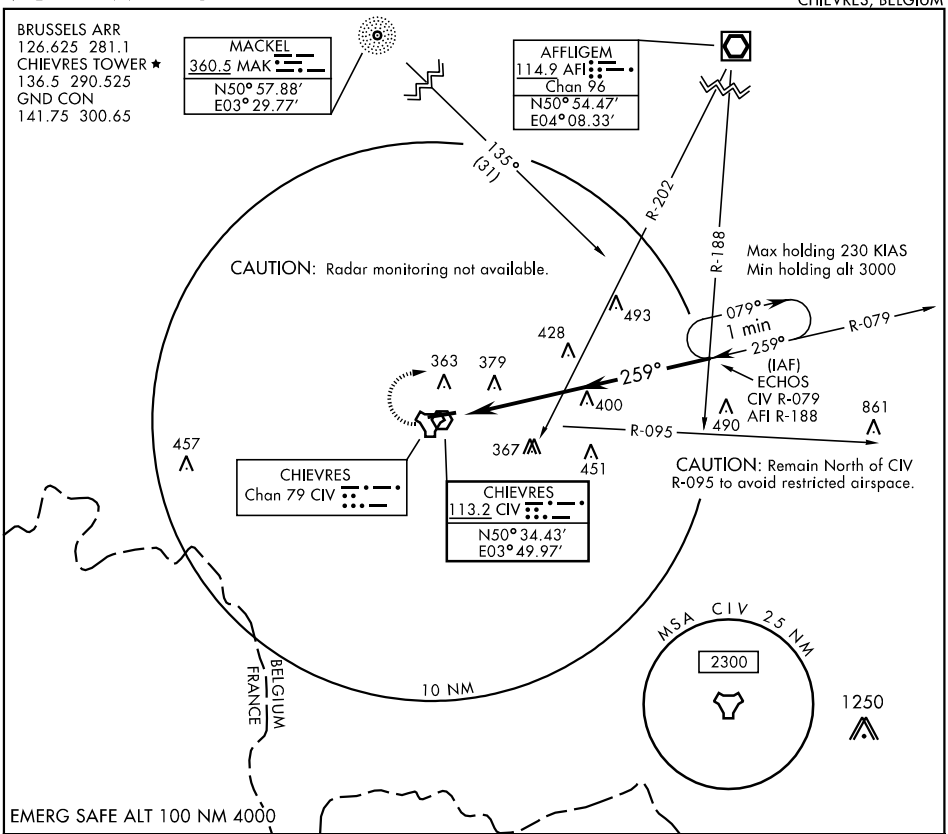

MISSED APPROACH
Climb on track 260° to 1000.
Then climbing right turn to
3000 on track 105° direct
ECHOS and hold.

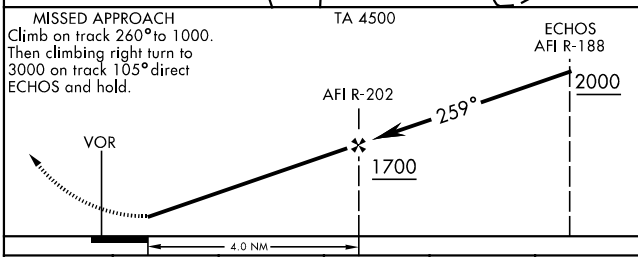

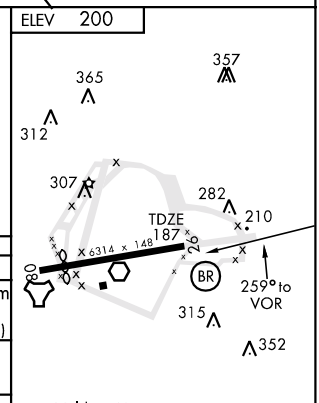

CATEGORY	A	B	C	D	E
S-26 *	680-1600m 493(500-1600m)		680-2000m 493 (500-2000m)	680-2400m 493 (500-2400m)	680-2800m 493 (500-2800m)
CIRCLING **	680-1600m 480 (500-1600m)		680-2400m 480 (500-2400m)	760-3200m 560 (600-3200m)	

* Non Standard lighting. Weather minimum based on NO-LIGHT criteria.

** Circling not authorized N of Rwy 08-26.

Rwy 08 ldg 5425′

HIRL RWY 08-26

FAF to MAP 4.0 NM					
Knots	60	90	120	150	180
Min:Sec	4:00	2:40	2:00	1:36	1:20