NDB + ILS RWY 19

[USA] AL-2471 (SW)

ATIS
ARR 119.0
DEP 121.625
STOCKHOLM APP CON
123.75
ARLANDA TOWER
RWY 01L/19R 118.5
RWY 08/26 125.125
GND CON
WEST 121.7
NORTH 121.925
EAST 121.975
CLNC DEL
121.825

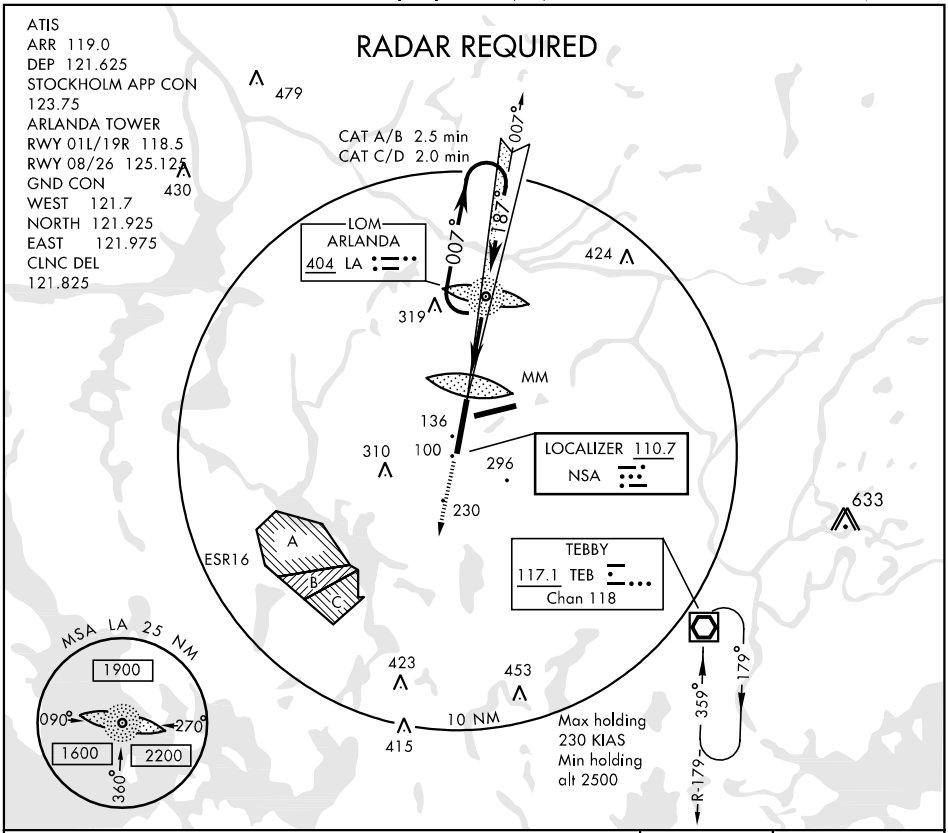

MISSED APPROACH
Climb straight ahead to 1500.
Radar vectoring for a new approach.

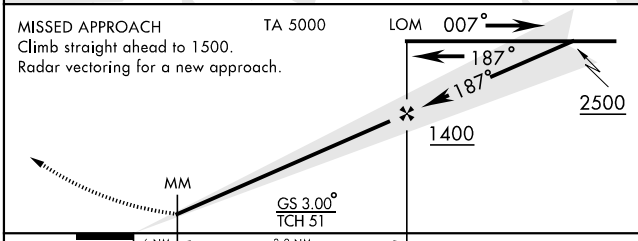

CATEGORY	A	B	C	D
S-ILS 19	318-800m 200 (200-800m)			
S-LOC 19	500-800m 382 (400-800m)		500-1200m 382 (400-1200m)	
CIRCLING	700-1600m 576 (600-1600m)		800-3200m 676 (700-3200m)	820-3600m 696 (700-3600m)

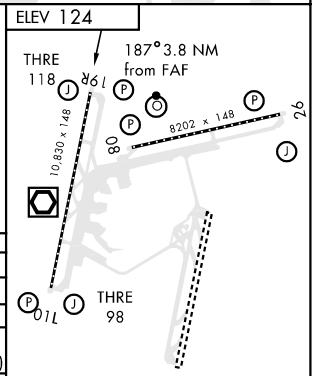

HIRL all Rwy
TDZL/CL Rwy 01

Timing not authorized
for defining the MAP