VOR/DME RWY 25

[USAF] AL-1022 (ADCA)

ST. JOHNS, ANTIGUA I., WEST INDIES

V.C. BIRD APP CON
119.1
V.C. BIRD TOWER ★
118.2
GND CON
121.9

12 DME Arc not authorized without ATC approval.

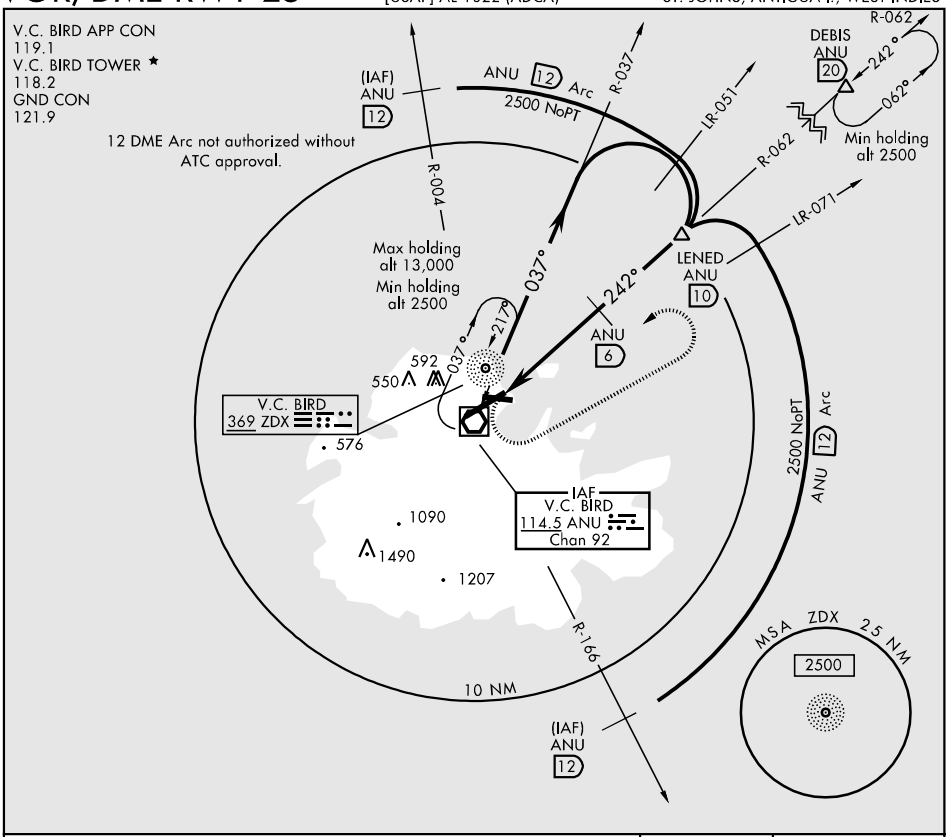

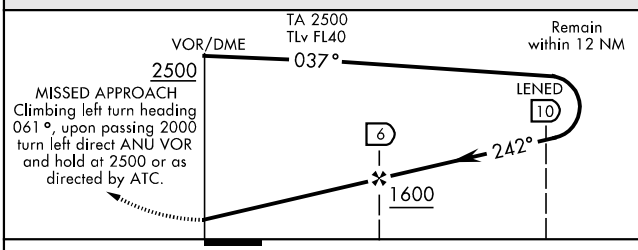

ELEV 62

Rwy 7 ldg 8347′

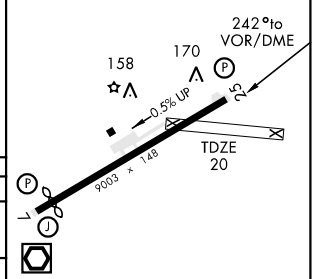

CATEGORY	A	B	C	D
S-25	660-2000m 640 (600-2000m)		660-2800m 640 (600-2800m)	660-3200m 640 (600-3200m)
CIRCLING	1000-2000m 938 (1000-2000m)		1000-4400m 938 (1000-4400m)	1580-4800m 1518 (1600-4800m)

HIRL Rwy 7-25