ILS RWY 09

DEL CARIBE INTL GENERAL SANTIAGO MARINO (SVMG)
[USN] AL-2882 (DGAC) MARGARITA, VENEZUELA

ATIS ★ 114.1
MARGARITA APP CON
119.9
DEL CARIBE TOWER
118.6
GND CON
121.9

DME REQUIRED for MEBLA and VALLE initial routes.
USAF: Night operations require MAJCOM approval

CAUTION: The Dead Reckoning course intercepts the extened intermediate course at the intermediate fix.

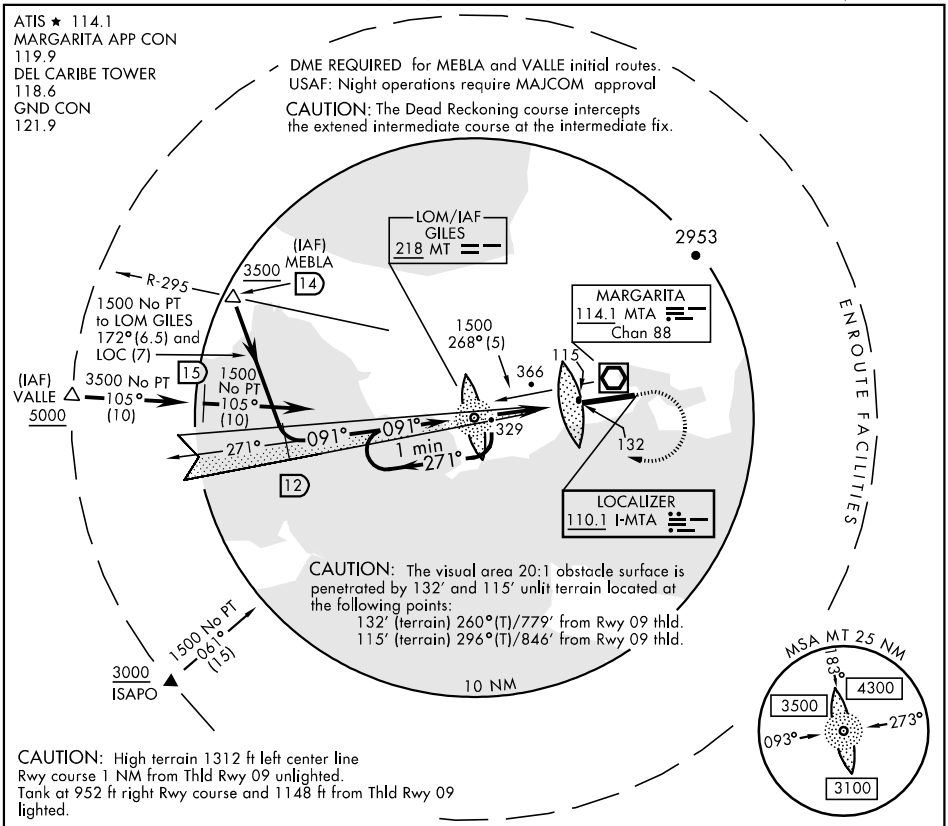

CAUTION: The visual area 20:1 obstacle surface is penetrated by 132′ and 115′ unlit terrain located at the following points:
132′ (terrain) 260°(T)/779′ from Rwy 09 thld.
115′ (terrain) 296°(T)/846′ from Rwy 09 thld.

CAUTION: High terrain 1312 ft left center line Rwy course 1 NM from Thld Rwy 09 unlighted.
Tank at 952 ft right Rwy course and 1148 ft from Thld Rwy 09 lighted.

Remain within 10 NM

TA 5000

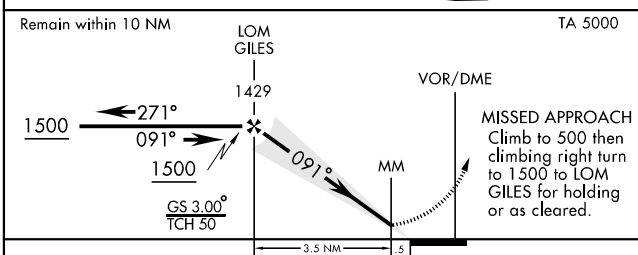

MISSED APPROACH
Climb to 500 then climbing right turn to 1500 to LOM GILES for holding or as cleared.

ELEV 74

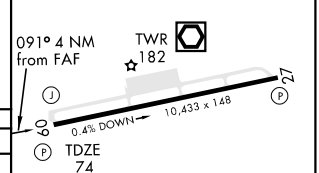

CATEGORY	A	B	C	D
S-ILS 09	324-1600m 250 (300-1600m)			
S-LOC 09*	580-1600m 506 (600-1600m)		580-2000m 506 (600-2000m)	
CIRCLING	580-1600m 506 (600-1600m)		660-2400m 586 (600-2400m)	680-3200m 606 (700-3200m)

*When ALS inop, increase vis CAT CD 400m.

HIRL Rwy 09-27

FAF to MAP 3.5 NM					
Knots	60	90	120	150	180
Min:Sec	3:30	2:20	1:45	1:24	1:10

10°55′N-63°58′W MARGARITA, VENEZUELA
DEL CARIBE INTL GENERAL SANTIAGO MARINO (SVMG)