ILS RWY 01

[USAF] AL-3134 (DAAC)

ALFONSO BONILLA ARAGON INTL (SKCL)
CALI, COLOMBIA

ATIS 115.5
CALI APP CON
119.1
CALI TOWER
118.1
GND CON
121.9

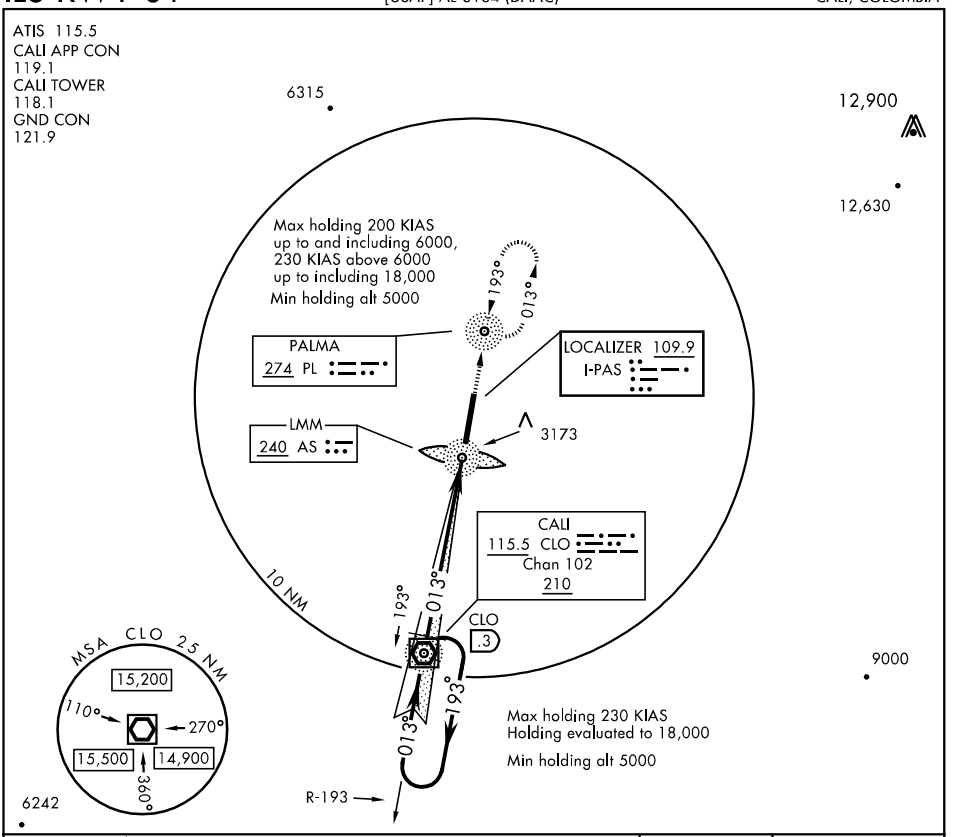

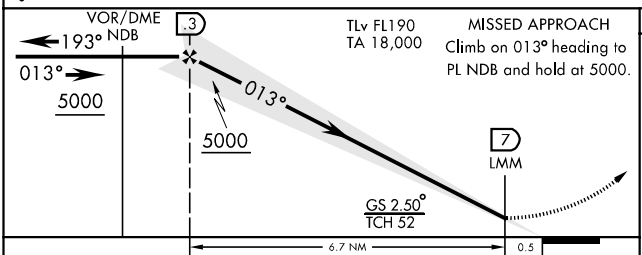

CATEGORY	A	B	C	D
S-ILS 01	3403-1200m 250 (300-1200m)			
S-LOC 01	3520-2000m 367 (400-2000m)			
CIRCLING	3780-3000m 618 (700-3000m)		3980-5000m 818 (900-5000m)	

ELEV 3162

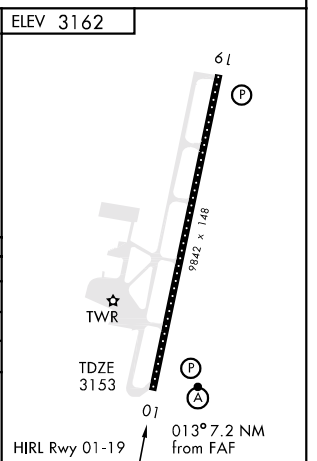

FAF to MAP 6.7 NM					
Knots	60	90	120	150	180
Min:Sec	6:42	4:28	3:21	2:41	2:14