NDB or GPS RWY 15

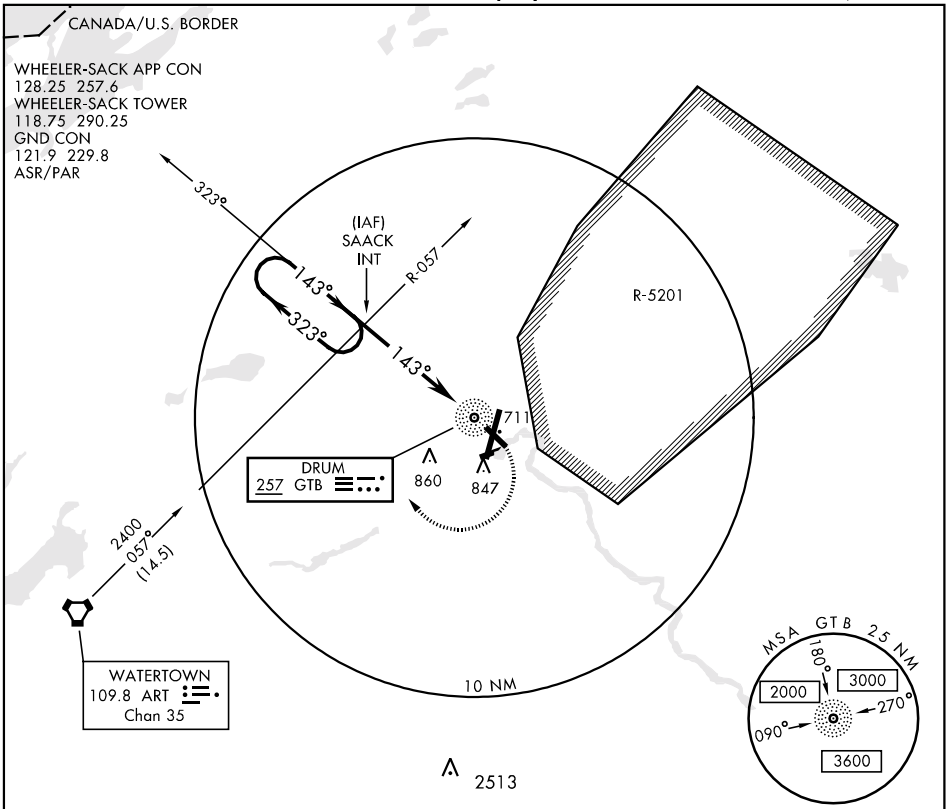

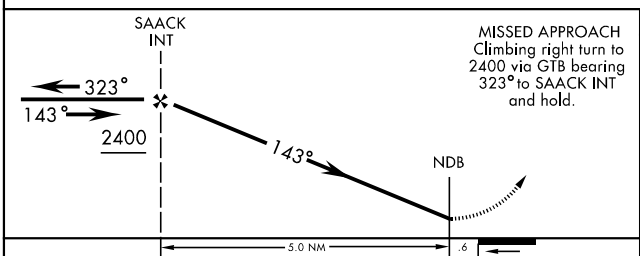

MISSED APPROACH
Climbing right turn to 2400 via GTB bearing 323° to SAACK INT and hold.

ELEV 691

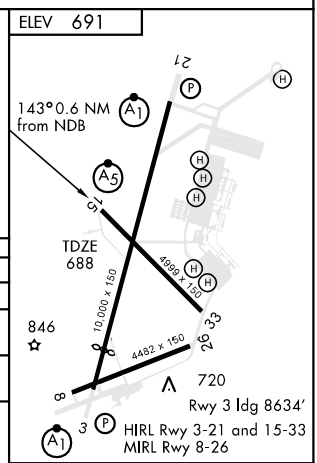

CATEGORY	A	B	C	D
S-15*	1020-½ 332 (400-½)		1020-¾ 332 (400-¾)	
CIRCLING**	1160-1 469 (500-1)		1160-1½ 469 (500-1½)	1260-2 569 (600-2)
S-PAR 15***	888-½ 200 (200-½) GS 3.0°			

* For inop MALSR, increase CAT ABC vis to 1 mile.

** Circling NA E of Rwy 21 and 33. Circling NA for CAT BCD to Rwy 8.

*** Inoperative Table does not apply.

▼ ▲ NA