COPTER NDB 070°

NDB OEG	APCH CRS	Rwy ldg / TDZE / Arpt Elev
413	070°	N/A / 366 / 422

AL-6341 [USA]

LAGUNA AAF (LGF)

Landing area at INT Rwy 6 and 36 1492′ from MAP. Procedure not authorized when airfield closed.

MISSED APPROACH: Climbing left turn to 3000 direct OEG NDB and hold.

YUMA APP CON	CTAF	GND CON
125.55 281.0	126.20 241.0	121.8 L 229.4

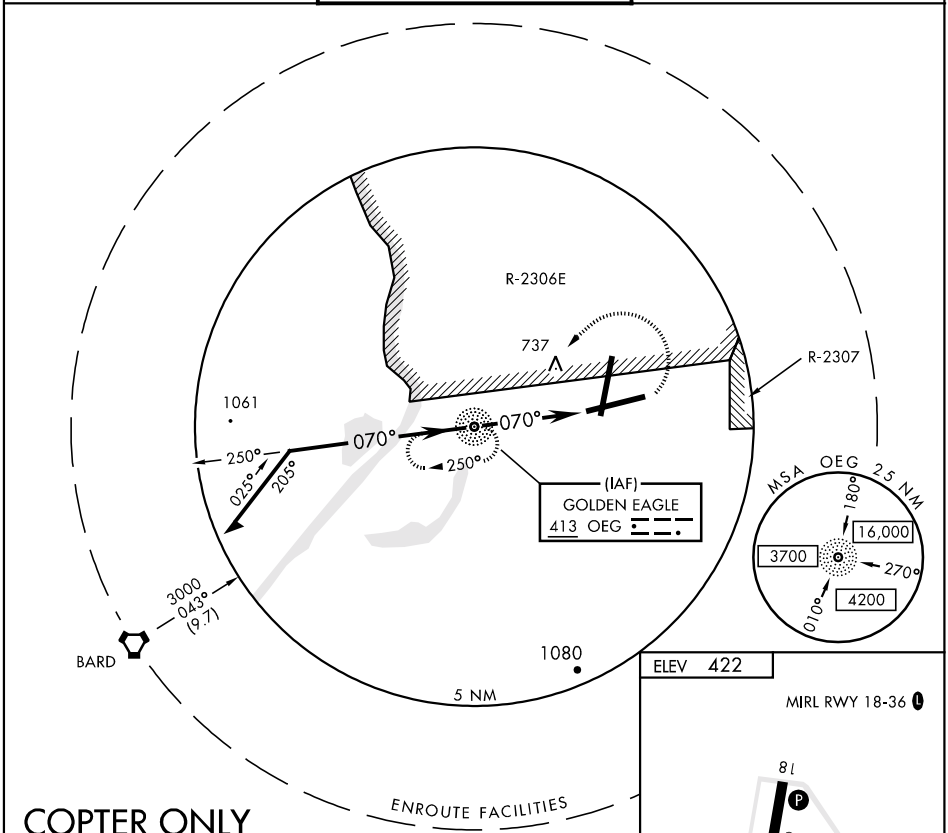

COPTER ONLY

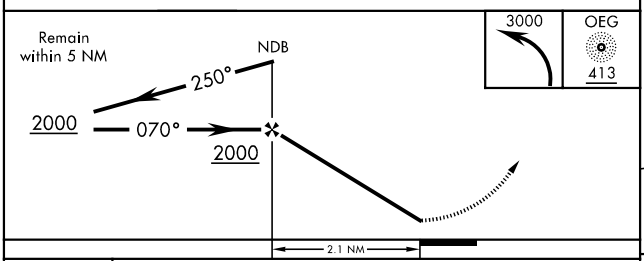

ELEV 422

MIRL RWY 18-36 L

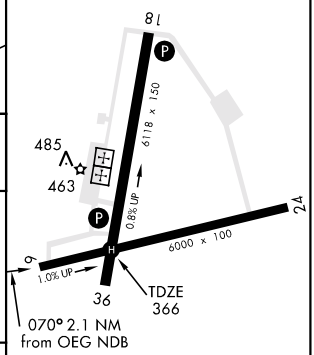

CATEGORY	COPTER		
H-070°	1040-¾	674	(700-¾)

FAF to MAP 2.1 NM					
Knots	45	60	75	90	105
Min:Sec	2:48	2:06	1:41	1:24	1:12