ILS or TACAN RWY 31

AL-1729 [USAF]

EIELSON AFB (PAEI)
FAIRBANKS, ALASKA

ATIS ★ 273.5
FAIRBANKS APP CON
126.5 381.4 (360°-179°)
125.35 363.2 (180° -359°)
EIELSON TOWER★
127.2 352.05
GND CON
121.8 275.8
CLNC DEL
343.7
ASR/PAR

RADAR or DME REQUIRED

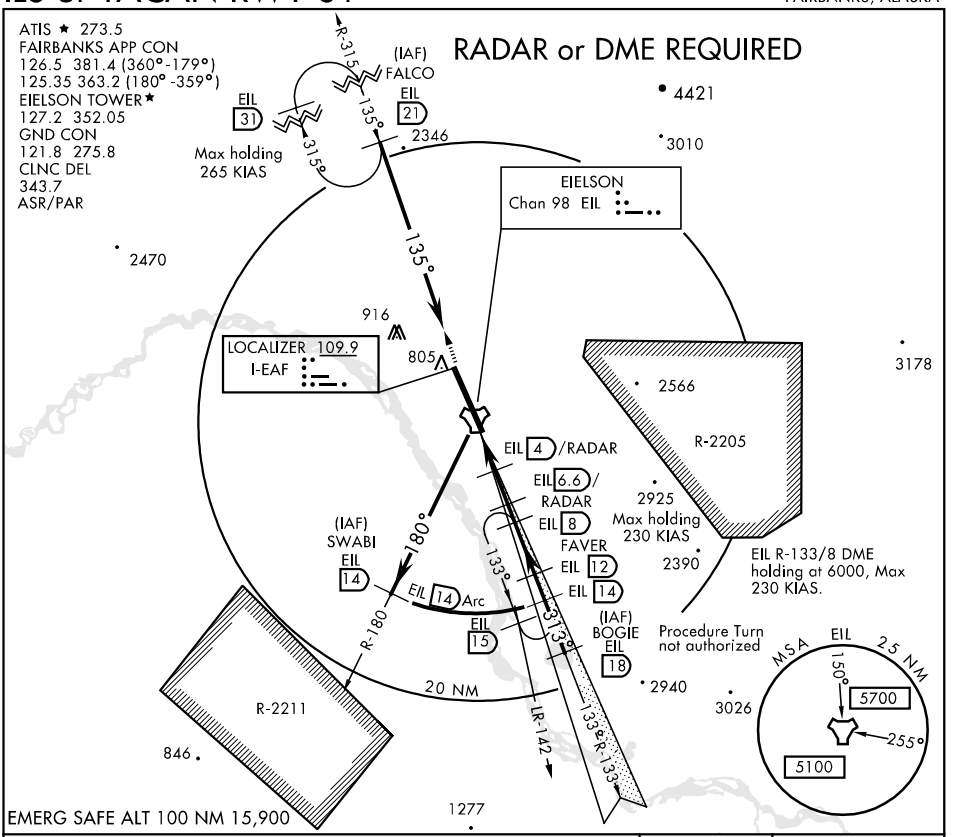

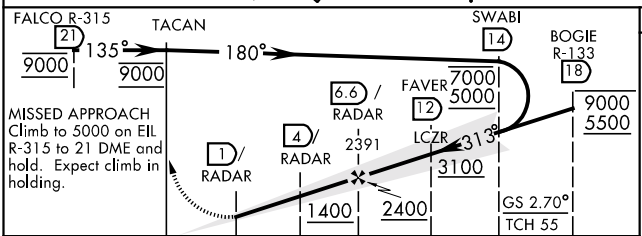

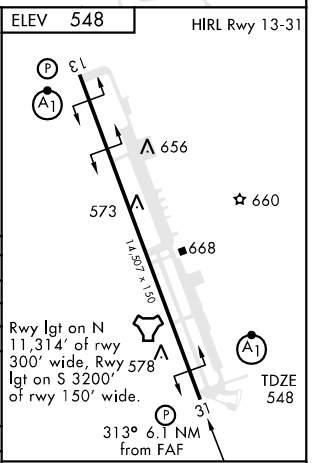

CATEGORY	A	B	C	D	E
S-ILS 31*	748/24 200 (200-½)				
S-LOC 31**	900/24 352 (400-½)		900/40 352 (400-¾)		
S-TAC 31**	920/24 372 (400-½)		920/40 372 (400-¾)		
CIRCLING***	980-1 432 (500-1)	1000-1 452 (500-1)	1000-1½ 452 (500-1½)	1100-2 552 (600-2)	1180-2¼ 632 (700-2¼)
S-PAR 31	648/16 100 (100-¼) GS 2.70°				

*When ALS inop, increase vis ½mile.
**When ALS inop, increase vis CAT ABDE ½ mile, CAT C ¼mile.
***Circling not authorized NE Rwy 13-31.

FAF to MAP 5.6 NM

Knots	60	90	120	150	180
Min:Sec	5:36	3:44	2:48	2:14	1:52

64° 40'N-147° 06'W