HI-TACAN RWY 12

JAL-436 [USAF]

VALPARAISO, FLORIDA

ATIS ★
134.625 273.5
EGLIN APP CON
125.1 281.45
271° -089°
132.1 360.6
090°-270°
EGLIN TOWER
118.2 353.65
GND CON
121.8 335.8
CLNC DEL
127.7 377.2
ASR

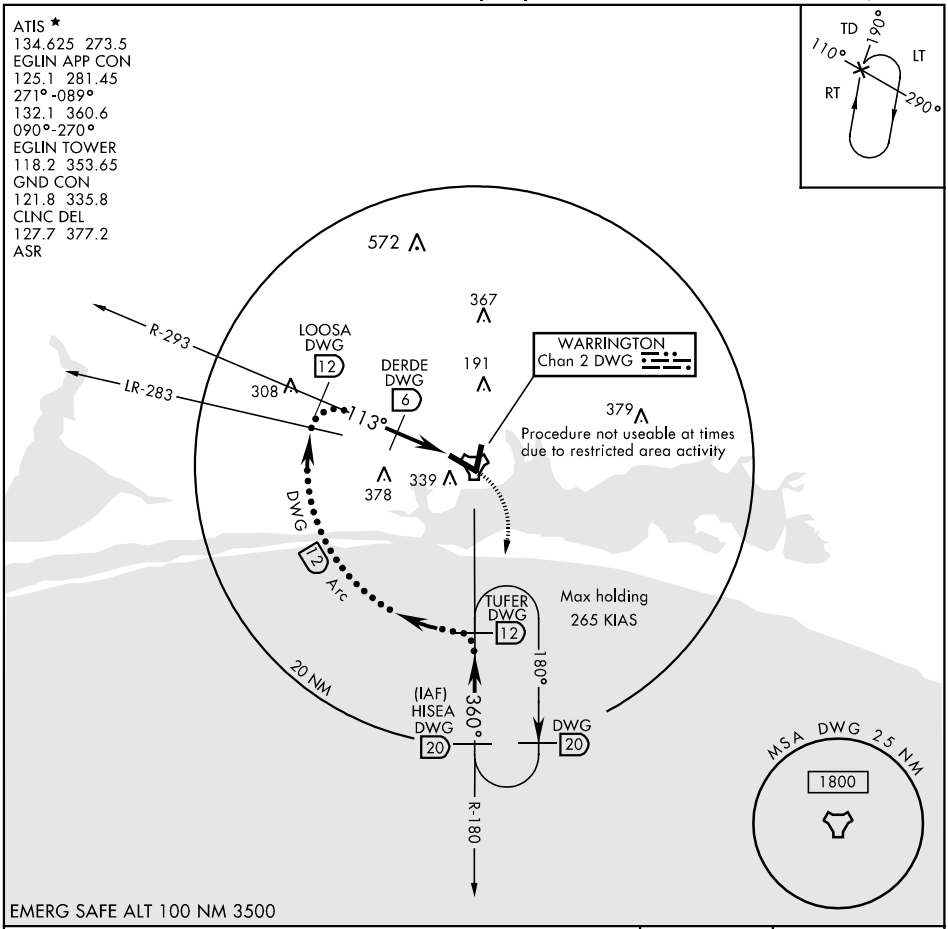

EMERG SAFE ALT 100 NM 3500

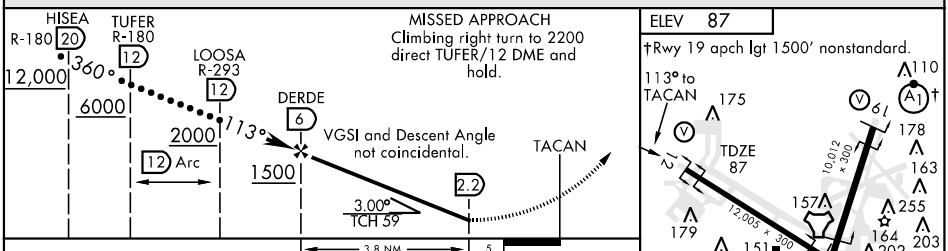

MISSED APPROACH
Climbing right turn to 2200
direct TUFER/12 DME and
hold.

ELEV 87

†Rwy 19 apch lgt 1500′ nonstandard.

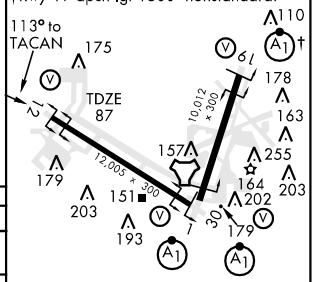

HIRL Rwy 1-19, 12-30

CATEGORY	C	D	E
S-TAC 12	500/60 413 (500-1¼)		500-1½ 413(500-1½)
CIRCLING	560-1½ 473(500-1½)	660-2 573 (660-2)	
S-ASR 12	500/60 413 (500-1¼)		500-1½ 413(500-1½)