HI-VOR/DME or TACAN RWY 22

JAL-19 [USAF]

AMARILLO INTL (KAMA)
AMARILLO, TEXAS

ATIS ★
118.85 350.3
AMARILLO APP CON
161°-339° 119.5 307.0
340°-160° 124.8 319.15
AMARILLO TOWER ★
118.3 L 257.9
GND CON
121.9 348.6
CLNC DEL
121.65
ASR

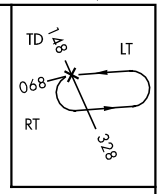

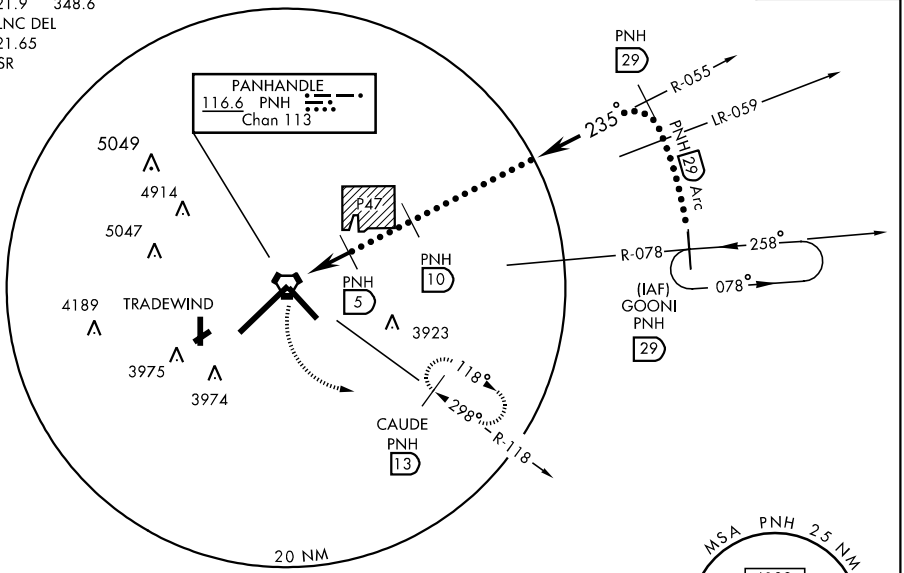

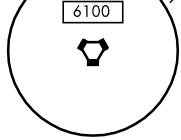

EMERG SAFE ALT 100 NM 7500

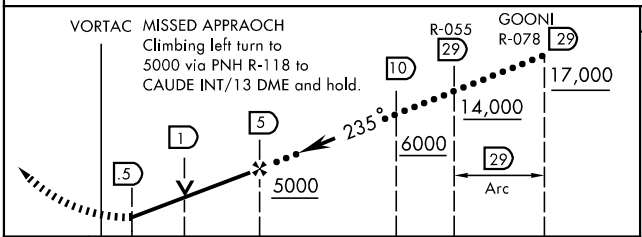

CATEGORY	C	D	E
S-22	3960-½ 357 (400-½)	3960-1 357 (400-1)	
CIRCLING	4080-1½ 475 (500-1½)	4240-2 635 (700-2)	4460-3 855 (900-3)
S-ASR-22	3960- ¾ 357 (400-¾)	3960-1¼ 357 (400-1¼)	

ELEV 3605

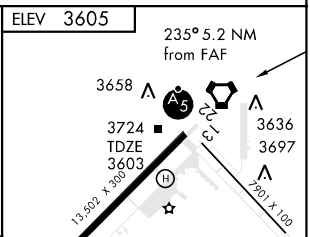

HIRL Rwy 4-22
MIRL Rwy 13-31
REIL Rwys 13 L ,31

35°13'N-101°42'W