NDB RWY 26

[USN] AL-2181 (AIRSERVICES)

ATIS
119.8 356
MELBOURNE APP CON
132.0
ESSENDON TOWER ★
125.1
GND CON
121.9

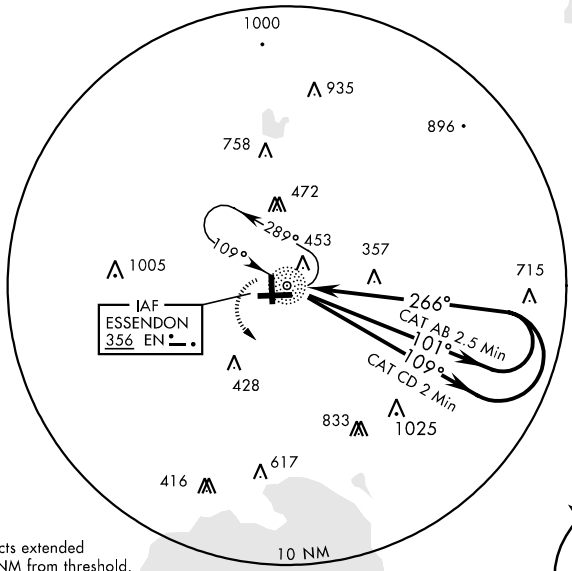

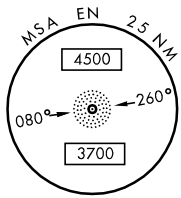

CAUTION:
Final approach entersects extended runway centerline 1.9 NM from threshold.

After Aerodrome operating hours two stage lighting is available only.
Amber freeway lights 500m S and parallel to Rwy 08-26.

MISSED APPROACH
At EN NDB turn left track 130°. Climb to 3000 then turn left to EN NDB.

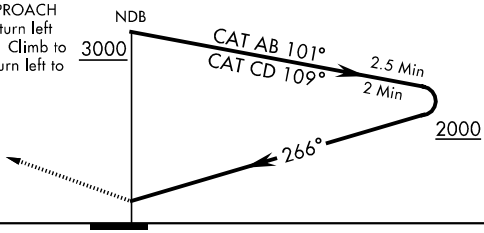

CATEGORY	A	B	C	D
S-26 *	1080-2200m 841 (800-2200m)		1080-3200m 841 (800-3200m)	1080-3600m 841 (800-3600m)
CIRCLING	1080-2400m 798 (800-2400m)		1440-4800m 1158 (1200-4800m)	1520-5200m 1238 (1300-5200m)

* When ALS inop, increase vis CAT CD 800m.

ELEV 282

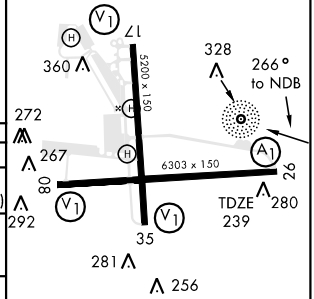

HIRL Rwy 08-26
MIRL Rwy 17-35