TACAN or ILS RWY 23

AL-2691 [USAF]

INCIRLIK AB (LTAG)
ADANA, TURKEY

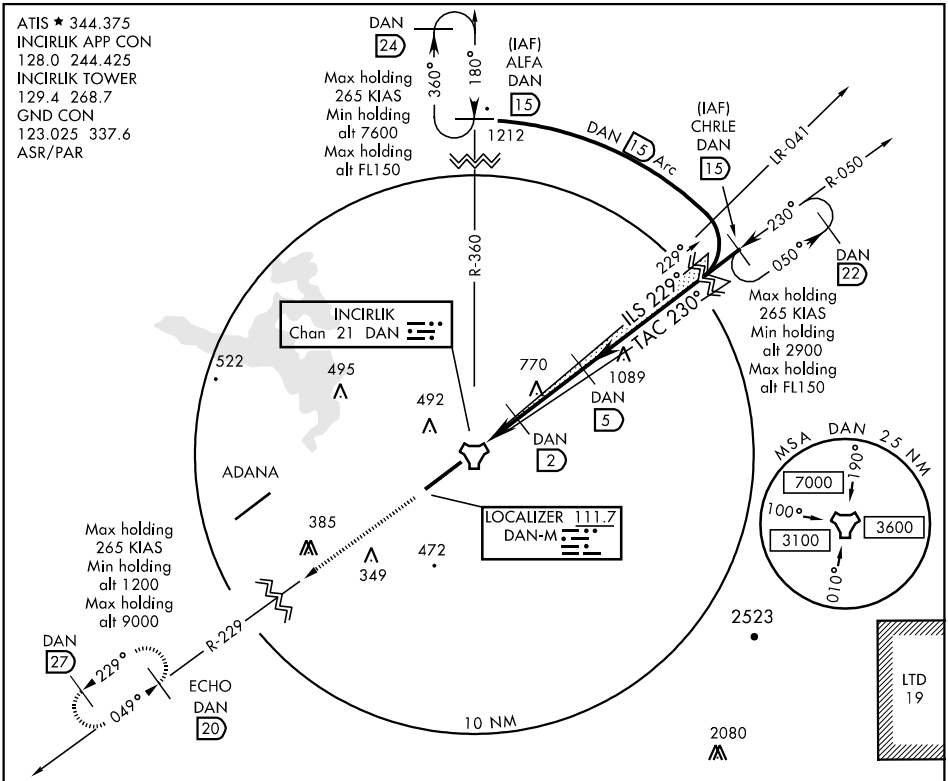

EMERG SAFE ALT 100 NM 14,900

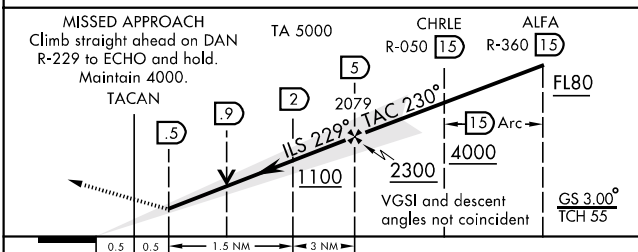

CATEGORY	A	B	C	D	E
S-ILS 23 *	438-800m 200 (200-800m)				
S-LOC 23 **	760-1200m 522 (600-1200m)		760-1600m 522 (600-1600m)	760-2000m 522 (600-2000m)	
S-TAC 23 **	760-1200m 522 (600-1200m)		760-1600m 522 (600-1600m)	760-2000m 522 (600-2000m)	
CIRCLING ***	760-2000m 522 (600-2000m)		760-2400m 522 (600-2400m)	800-3200m 562 (600-3200m)	1080-4800m 842 (900-4800m)
S-PAR 23 *	438-800m 200 (200-800m)				

* When ALS inop, increase vis to 1200m.
** When ALS inop, increase vis CAT AB to 2000m, CAT C to 2400m, CAT DE to 2800m.
*** Circling not authorized N of Rwy 05-23.

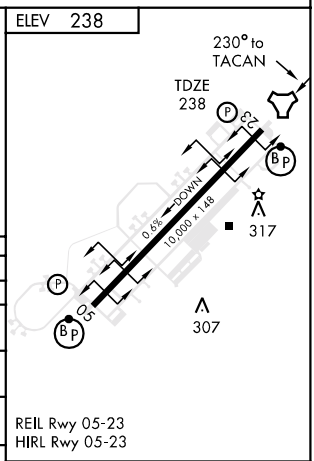

37°00'N-35°26'E