NDB/DME (GPS) RWY 23

[USA] AL-2034 (GM)

ATIS ★ 108.0 123.125
DIRECTOR
118.2 299.85
HAMBURG TOWER
126.85 372.65
GND CON
121.8

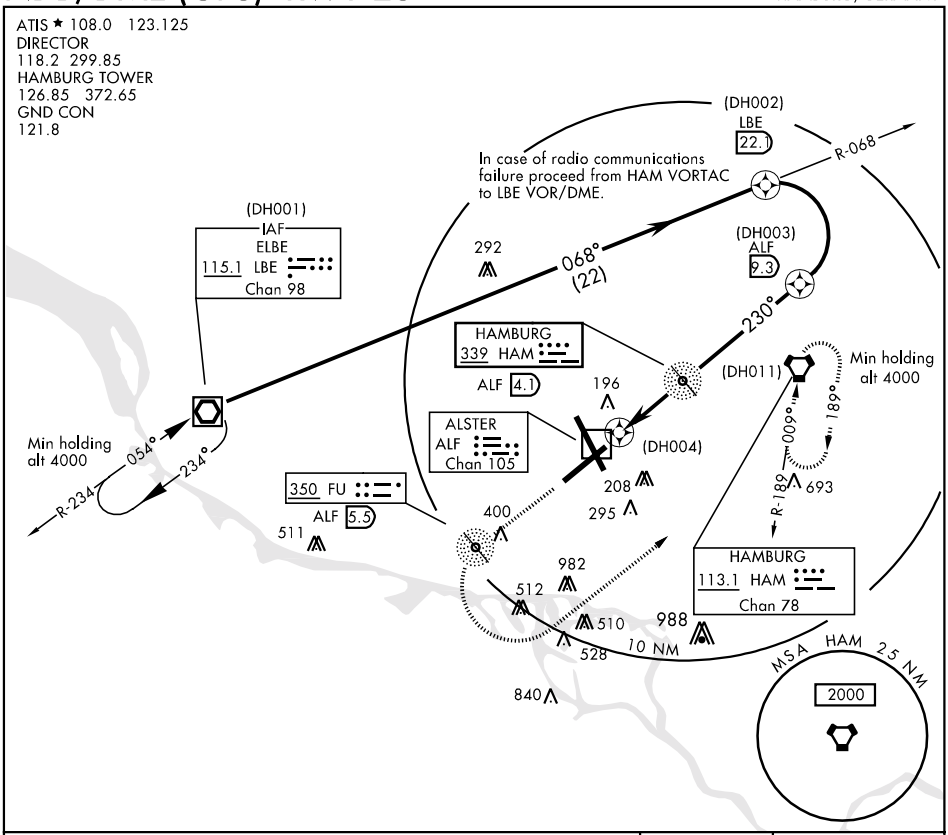

* * MISSED APPROACH
Climb to 4000 direct FU NDB (ALF 5.5 DME), then climbing left turn direct HAM VORTAC (DH011).

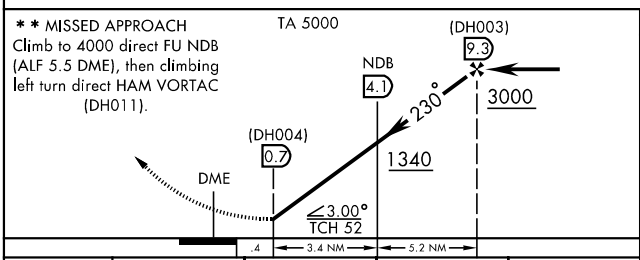

CATEGORY	A	B	C	D
S-23 *	520/730m 477 (500-800m)		520/1220m 477 (500-1200m)	520/1520m 477 (500-1600m)
CIRCLING	NOT AUTHORIZED			

* When ALS inop, increase vis all CAT's 800m.
* * Timing not authorized for defining the missed approach point.
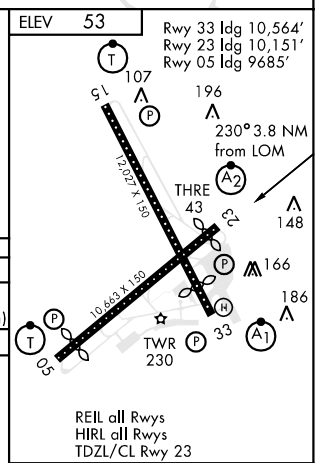
ELEV 53