MERUE-ILS/DME (TAC) RWY 25

[USA] AL-1740 (FR)

CREIL (LFPC)
CREIL, FRANCE

DE GAULLE APP CON
119.85 283.975
CREIL TOWER ★
122.1 257.8

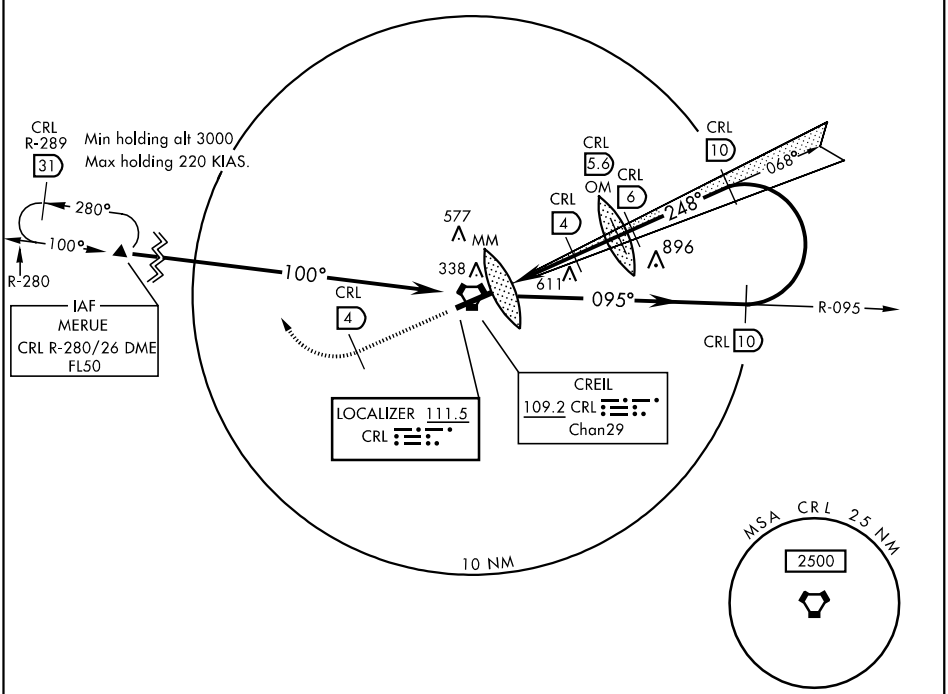

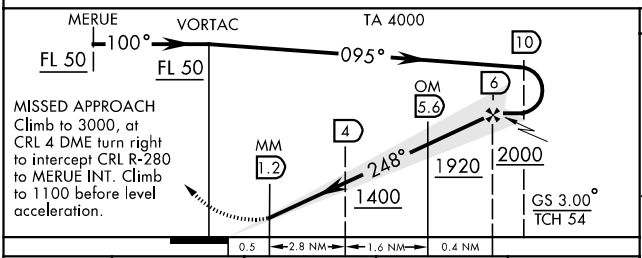

ELEV 291

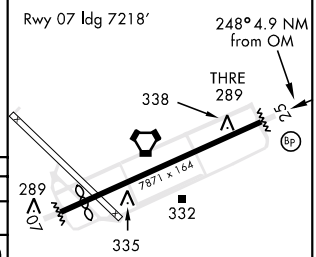

REIL Rwy 07
HIRL Rwy 07-25

CATEGORY	A	B	C	D
S-ILS 25 *	539/730m 250 (300-800m)			
S-LOC 25**	800/730m 511 (600-800m)		800/1520m 511 (600-1600m)	
CIRCLING	920-1600m 629 (700-1600m)		1300-4800m 1009(1100-4800m)	

T

* When ALS inop, increase vis CAT AB 400m, CAT CD 800m.
** When ALS inop, increase vis 800m.

49°15′N-02°31′E