VOR/DME/ILS RWY 29

[redacted]

[USN] AL-2553 (TS)

CARTHAGE (DTTA)

TUNIS, TUNISIA

ATIS 116.5
TUNIS APP CON
121.2
TUNIS TOWER
118.1
GND CON
121.9

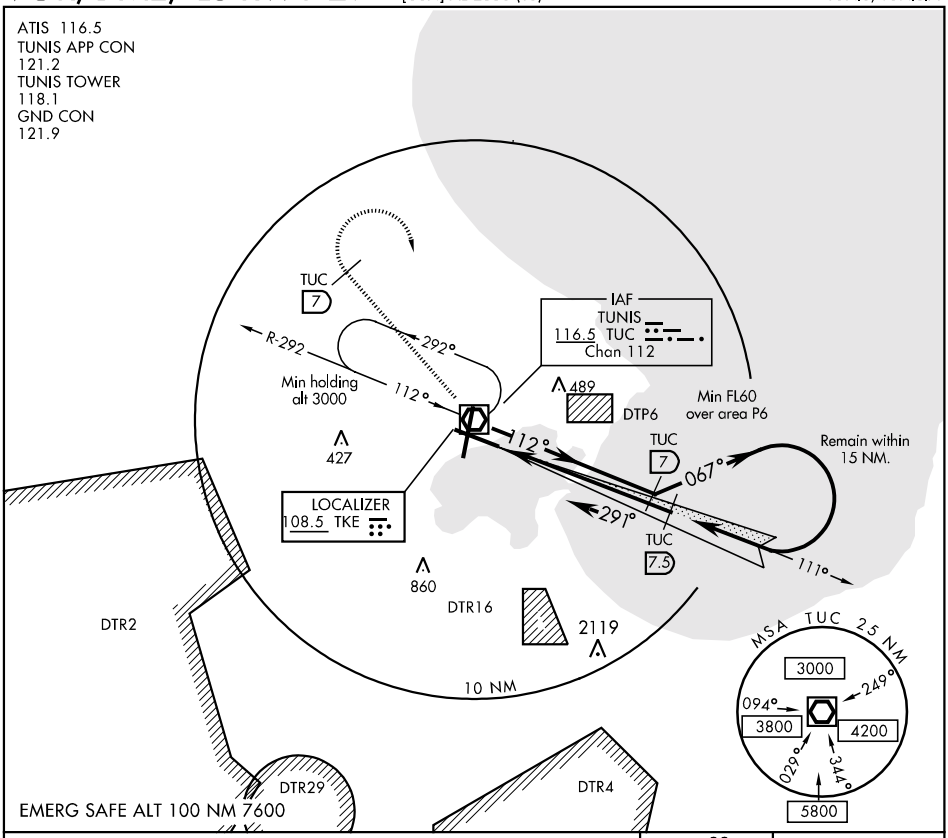

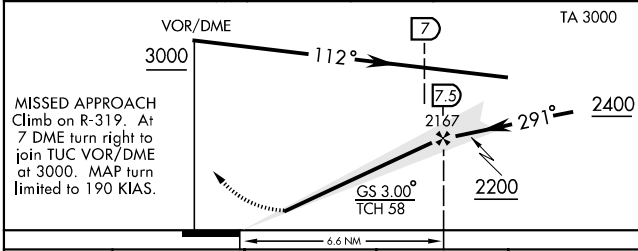

MISSED APPROACH
Climb on R-319. At 7 DME turn right to join TUC VOR/DME at 3000. MAP turn limited to 190 KIAS.

CATEGORY	A	B	C	D
S-ILS 29	270-1600m 255 (300-1600m)			
S-LOC 29	540-1600m 525 (600-1600m)	540-1800m 525 (600-1800m)	540-2400m 525 (600-2400m)	540-2800m 525 (600-2800m)
CIRCLING	540-2000m 518 (600-2000m)	700-2800m 678 (700-2800m)	1180-4800m 1158 (1200-4800m)	

ELEV 22

Rwy 29 ldg 8661′

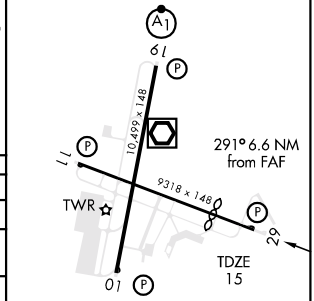

HIRL all Rwy

FAF to MAP 6.6 NM					
Knots	60	90	120	150	180
Min:Sec	6:36	4:24	3:18	2:12	1:48

36° 51′N-10° 14′E

[redacted]