TACAN RWY 19R

[USN] AL-3385 (PAF)

BEJA, PORTUGAL

LISBOA CONTROL
125.55 357.5
BEJA APP CON
130.1 362.3
BEJA TOWER ★
122.1 257.8
ASR

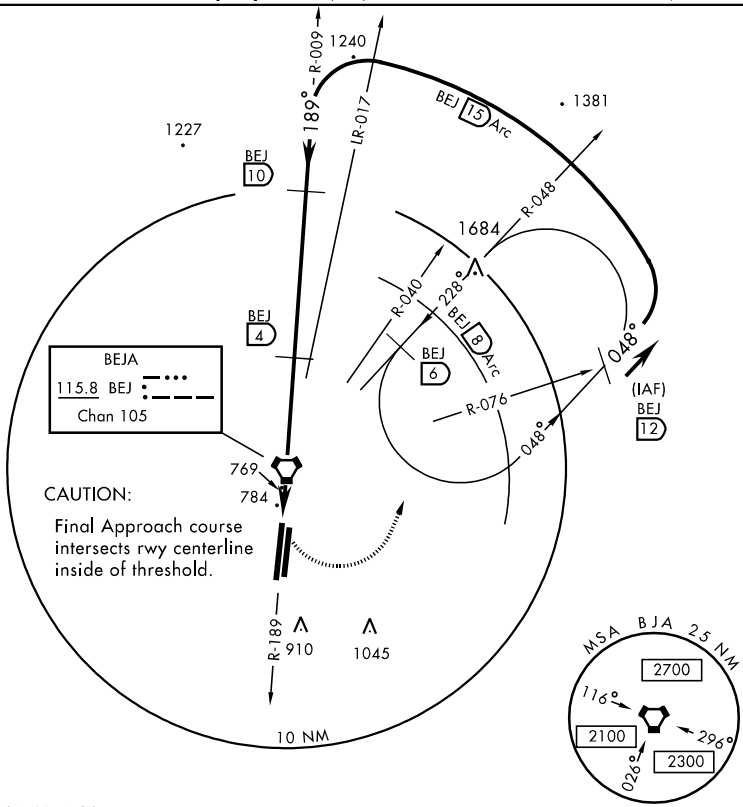

EMERG SAFE ALT 100 NM 4700

MISSED APPROACH
Climbing left turn to 2700, heading 028° to intercept the BEJ 8 DME Arc. Cross R-040 at 2700 min alt, then descend to 2500.

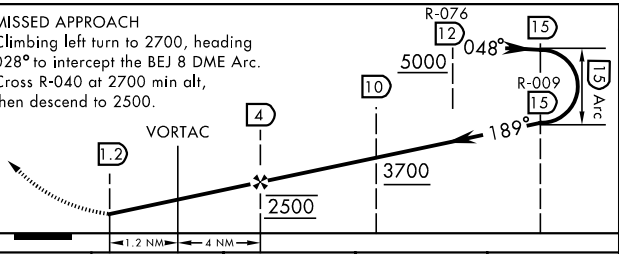

CATEGORY	A	B	C	D
S-TAC 19R*	1080-1200m 455 (500-1200m)			1080-1600m 455 (500-1600m)
CIRCLING	1120-2000m 484 (500-2000m)		1220-2400m 584 (600-2400m)	1220-3200m 584 (600-3200m)
** S-ASR 19R	980-1600m 355 (400-1600m)			

* When ALS inop, increase vis 800m.
** When ALS inop, increase vis 400m.

ELEV 636

189° 2.0 NM from VORTAC

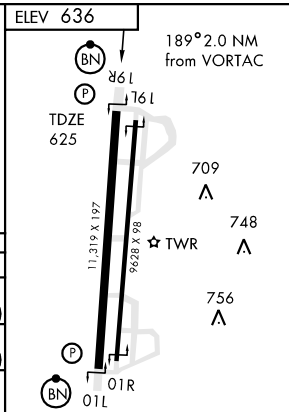

HIRL Rwy 01L-19R