HI-TACAN RWY 33

[USAF] JAL-2472 (RNoAF)

ANDOYA (ENAN)
ANDENES, NORWAY

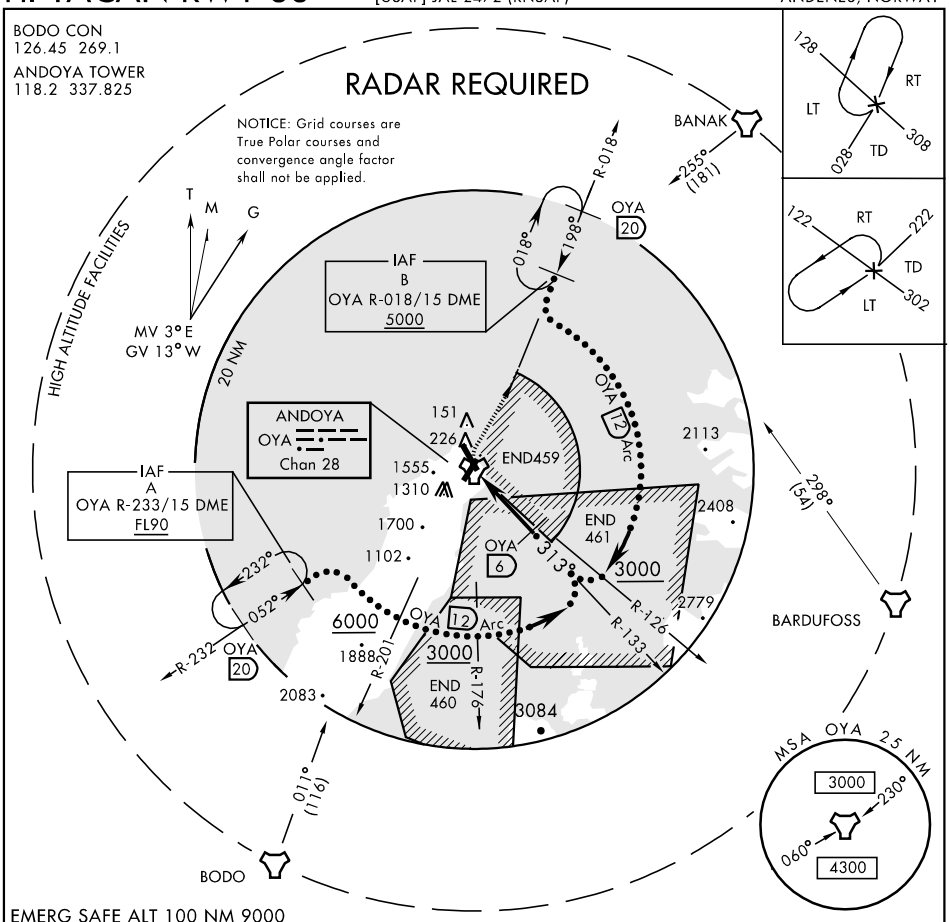

EMERG SAFE ALT 100 NM 9000

MISSED APPROACH
Climb to 3000. At 0.5 DME turn right and intercept R-018 outbound, intercept 12 DME arc, arc South.

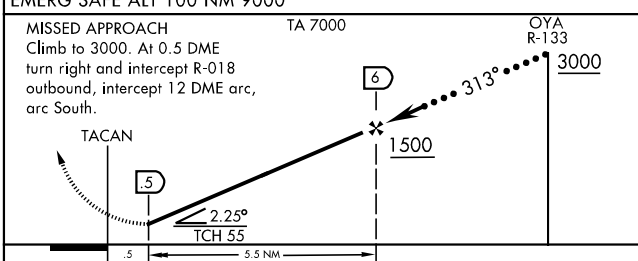

CATEGORY	C	D	E
S-33 *	380-1600m 360 (400-1600m)		
CIRCLING**	500-2400m 457(500-2400m)	600-3200m 557(600-3200m)	

* When ALS inop, increase CAT C vis to 1600m, CAT DE vis to 2000m.

** Circling not authorized SW of Rwy 15-33.

ELEV 43

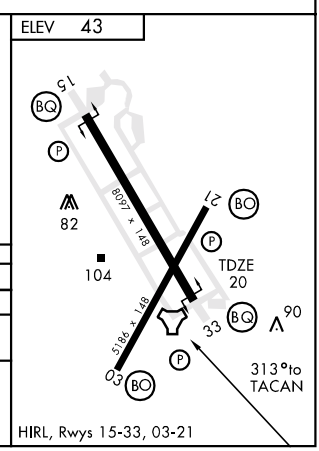

HIRL, Rwys 15-33, 03-21

69°18'N-16°09'E

ANDENES, NORWAY
ANDOYA (ENAN)