HI-LOW VORTAC RWY 15R

JAL-2577 [USAF]

AHMED AL JABER AB (OKAJ)
AHMED AL JABER, KUWAIT

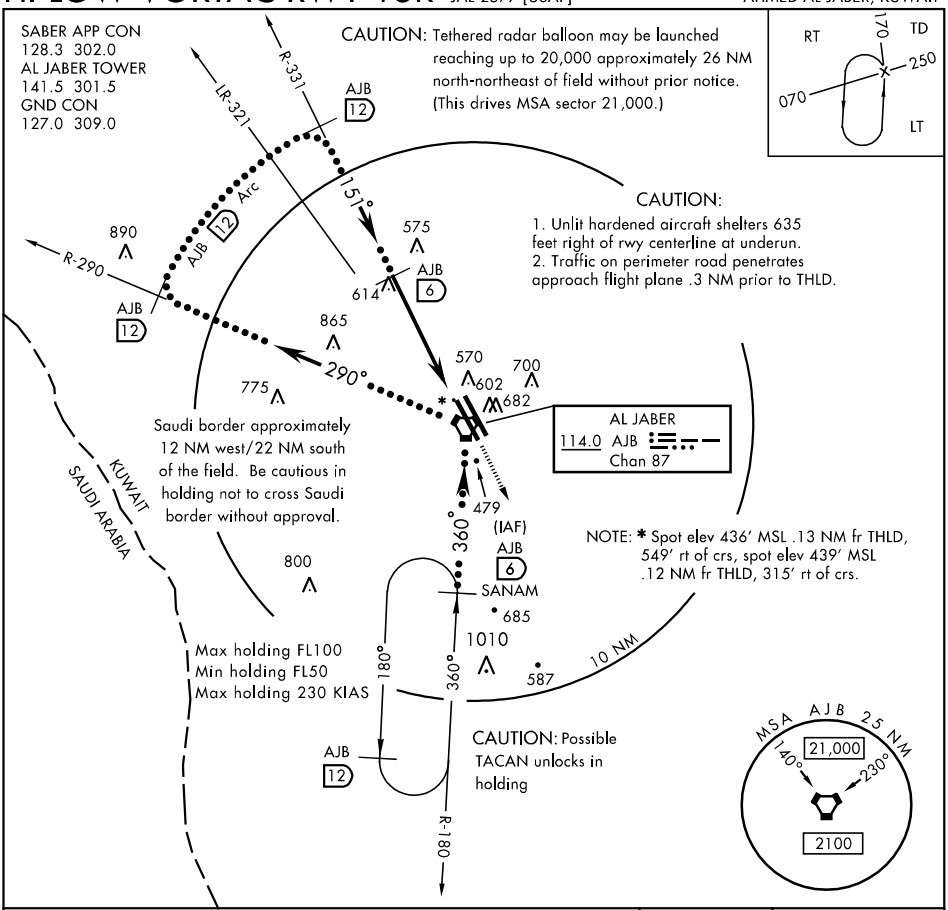

CAUTION:
1. Unlit hardened aircraft shelters 635 feet right of rwy centerline at underun.
2. Traffic on perimeter road penetrates approach flight plane .3 NM prior to THLD.

NOTE: * Spot elev 436′ MSL .13 NM fr THLD, 549′ rt of crs, spot elev 439′ MSL .12 NM fr THLD, 315′ rt of crs.

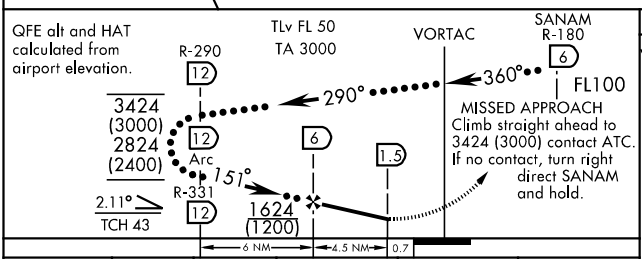

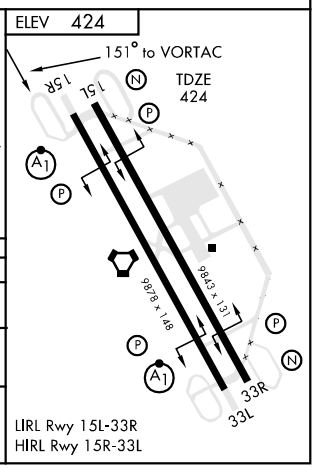

CATEGORY	A	B	C	D	E
S-15R **	880 - 2000m 456 (500-2000m)				
CIRCLING	1220-2000m 796 (800-2000m)		1220-3600m 796 (800-3600m)	1220-4000m 796 (800-4000m)	1300-4800m 876 (900-4800m)

** When ALS inop, increase vis CAT DE 400m.

28° 56′N-47° 48′E

AHMED AL JABER, KUWAIT
AHMED AL JABER AB (OKAJ)